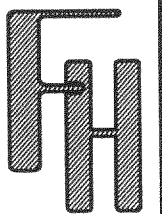
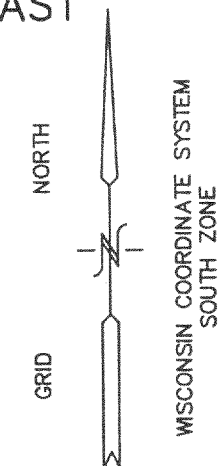


AS-BUILT LOCATION PLAT OF SURVEY

UNIT 33-05
GENEVA NATIONAL CONDOMINIUM
NO. 33
LOCATED IN TOWN 2 NORTH, RANGE 17 EAST
WALWORTH COUNTY, WISCONSIN



TOPOGRAPHIC MAPPING
ORDERED BY MTM & SONS CONST.
1772 WOODLAND CIRCLE
LAKE GENEVA, WI. 53147

FARRIS, HANSEN & ASSOCIATES, INC.
Engineering, Architecture, Surveying
7 Ridgway Court P.O. Box 437
ELKHORN, WISCONSIN 53121
Office: (262) 723-2098
Fax: (262) 723-5886

REVISIONS
07/27/2004
SITE, GRADING,
DRAINAGE, &
EROSION
CONTROL PLAN
11/24/2004
SHOW SIZE &
LOCATION OF
AS-BUILT
RESIDENCE

PROJECT NO.
3269.33-05


DATE:
05-18-04

SHEET NO.
1 OF 1

33-04

33-06

SEE FILL PLAN
FOR
UNITS 33-05 TO 33-07



EXISTING SANITARY
MANHOLE
RIM=1068.88'
IE=1056.20'

EXISTING
SANITARY MANHOLE
RIM=1076.28'
IE=1063.95'


NOTE: COPIES OF THIS MAP TO WHICH THE FOLLOWING CERTIFICATE WILL APPLY SHOW
SURVEYOR'S ORIGINAL SEAL AND SIGNATURE IN RED INK. COPIES BY ANY OTHER MEANS MAY
HAVE ALTERATIONS WHICH DO NOT REPRESENT THE SURVEYOR'S WORK PRODUCT.

I HEREBY CERTIFY THAT THE ABOVE DESCRIBED PROPERTY HAS BEEN SURVEYED UNDER MY
DIRECTION AND THAT THE ABOVE MAP IS A TRUE REPRESENTATION THEREOF AND SHOWS THE SIZE
AND LOCATION OF THE PROPERTY, ITS EXTERIOR BOUNDARIES, THE LOCATION OF ALL VISIBLE
STRUCTURES, AND DIMENSIONS OF ALL PRINCIPLE BUILDINGS THEREON, BOUNDARY FENCES,
APPARENT EASEMENTS, ROADWAYS, AND VISIBLE ENCROACHMENTS, IF ANY. THIS SURVEY IS MADE
FOR THE USE OF THE PRESENT OWNERS OF THE PROPERTY, AND ALSO THOSE WHO PURCHASE,
MORTGAGE, OR GUARANTEE THE TITLE THERETO WITHIN ONE YEAR FROM THE DATE HEREOF.

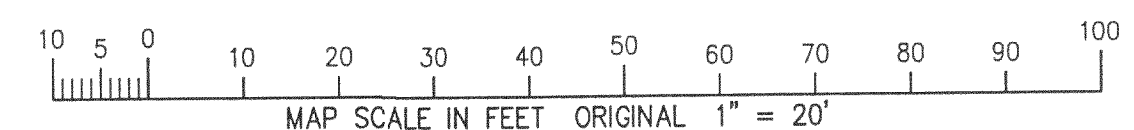
DATED: MAY 19, 2004

Peter S. Gordon
PETER S. GORDON R.L.S. 2101

*Revised 11/24/2004
TO SHOW FOUNDATION
AS-BUILT*



- = FOUND IRON REBAR STAKE
- ⦿ = SET IRON REBAR STAKE
- (xxx) = RECORDED AS



GENEVA NATIONAL AVENUE

66' WIDE PRIVATE ROADWAY

8" SANITARY SEWER

12" WATERMAIN

15" CULVERT

50' REAR YARD

10' SIDE YARD

10' SIDE YARD

25' STREET YARD

UNIT 33-05
15,030 S.F.

AS-BUILT
RESIDENCE

DECK

GOLF CLUB GROUNDS

CART PATH

J6N330005

217-2957